

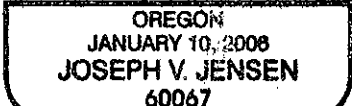


OREGON PUBLIC LAND CORNER REPORT / RESTORATION REPORT
Tillamook County Surveyor's Office

SECTION: 21	TOWNSHIP 2 South	RANGE 7 West
COUNTY: Tillamook		DATE: 11-3-09
CORNER DESIGNATION: The Quarter Corner common to Sections 21 and 28, T. 2 S., R. 7 W., W.M.		(Please check one)
		<input type="checkbox"/> Condition Report Only
		<input type="checkbox"/> Restoration
		<input checked="" type="checkbox"/> Rewitness
		<input type="checkbox"/> Unrecorded
		<input type="checkbox"/> Reset at surface
		<input type="checkbox"/> Referenced Out
Previous Rewitnesses, Restorations and Surveys, etc: BLM Field Notes Volume: OR-R0345 Page 296, (GLO Book 2S7 Page 37) (1891), Tillamook County Survey Records; Rewitness Book 2, Page 96 (1951), Rewitness Book 6, Page 385 (1988), Tillamook County Survey Records.		
Found Monument(s) and Accessories (Condition & Source): Found a 3" O.S.B.F. Brass Cap, good condition, flush, in a mound of stone. The monument was set in Rewitness Book 2, Page 96 (1951). The monument is stamped as shown hereon. The original post is missing. (G.L.O.) – Did not find the (Vine Maple 5" dia. bears N 32° E 30 lks. [19.8']). (G.L.O.) – Did not find the (Hemlock 10" dia. bears S 30° W 21 lks. [13.86']). (Book 2, Page 96) – Found (90" Burnt out Fir stub bears S 60° E 37.5') now 40" dia., badly rotten stub, down and out of position. (Book 2, Page 96) – Found (80" Fir stump bears N37° E 101.5') 2' tall on uphill and 10' tall on downhill sides, no marks. (Book 2, Page 96) – Found root crown, was (40" Hemlock stub bears N 75° W 18 lks. 11.88'). (Book 6, Page 385) – Found 21" Fir, (was 16"), bears (N 5 1/2° W 45.9'), healed scar and yellow metal location tag affixed. (Book 6, Page 385) – Found 27" Fir, (was 16"), bears (S 25 1/2° E 29.9'), healed scar and tag affixed. () Indicates record information, Tillamook County Survey Records. [] Indicates converted value from links to feet.		
Monument Set (Procedures and Description): Not applicable.	Sketch of Found Monument: 	
New accessories set: Set 120 lbs. of concrete in a 12" dia. cylinder around the monument. Set 72" hat section post with a yellow metal location tag, 3.0' North from the monument.		
New Bearing Trees set: *19" dia. Fir bears N 42° W 35.5', scribed "T2S R7W 1/4 S21 BT", tagged and painted. *12" dia. Fir bears S 60° W 25.6', scribed "1/4 S28 BT", tagged and painted. *Indicates a yellow metal location tag affixed and a nail with an aluminum washer marked "Till. Co. Surveyor" between the scribed "B" and "T".		
Location & Comments: Monument is located approximately 150' North of Murphy Camp Road on a steep slope.		
Firm / Agency Address: TILLAMOOK COUNTY SURVEYOR'S OFFICE 201 Laurel Avenue Tillamook, Oregon 97141		SURVEYOR'S SEAL
Party Chief: Joe Jensen, P.L.S. 60067, Survey Supervisor		
Notes: Digital images were taken of the monument, the found bearing trees and the new accessories.		
Witnesses: Danny R. McNutt, P.L.S. 49230, Tillamook County Surveyor Michael R. Rice, L.S.I. 16723, Survey Technician		RENEWAL DATE: 08-30-2011

